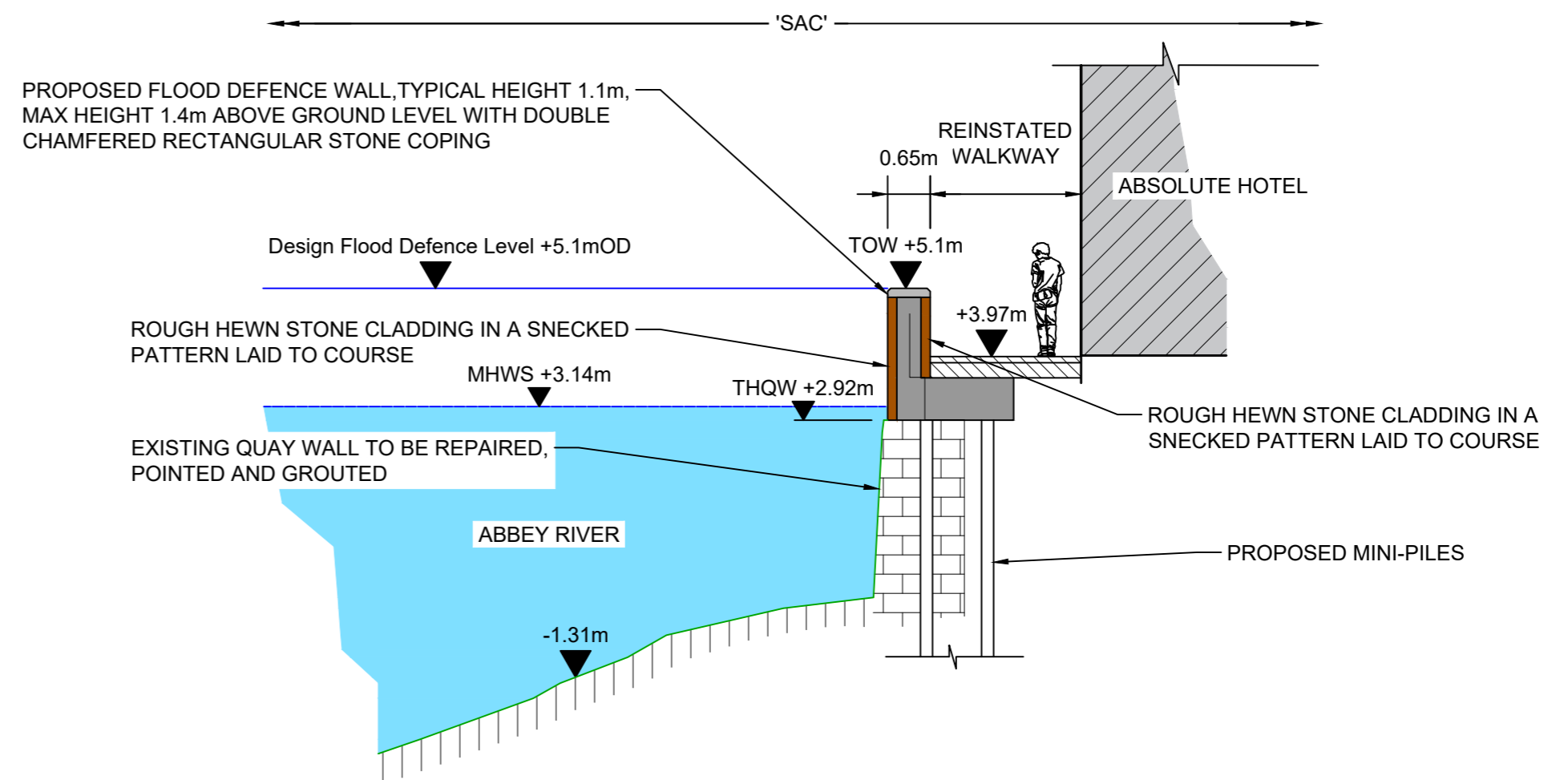
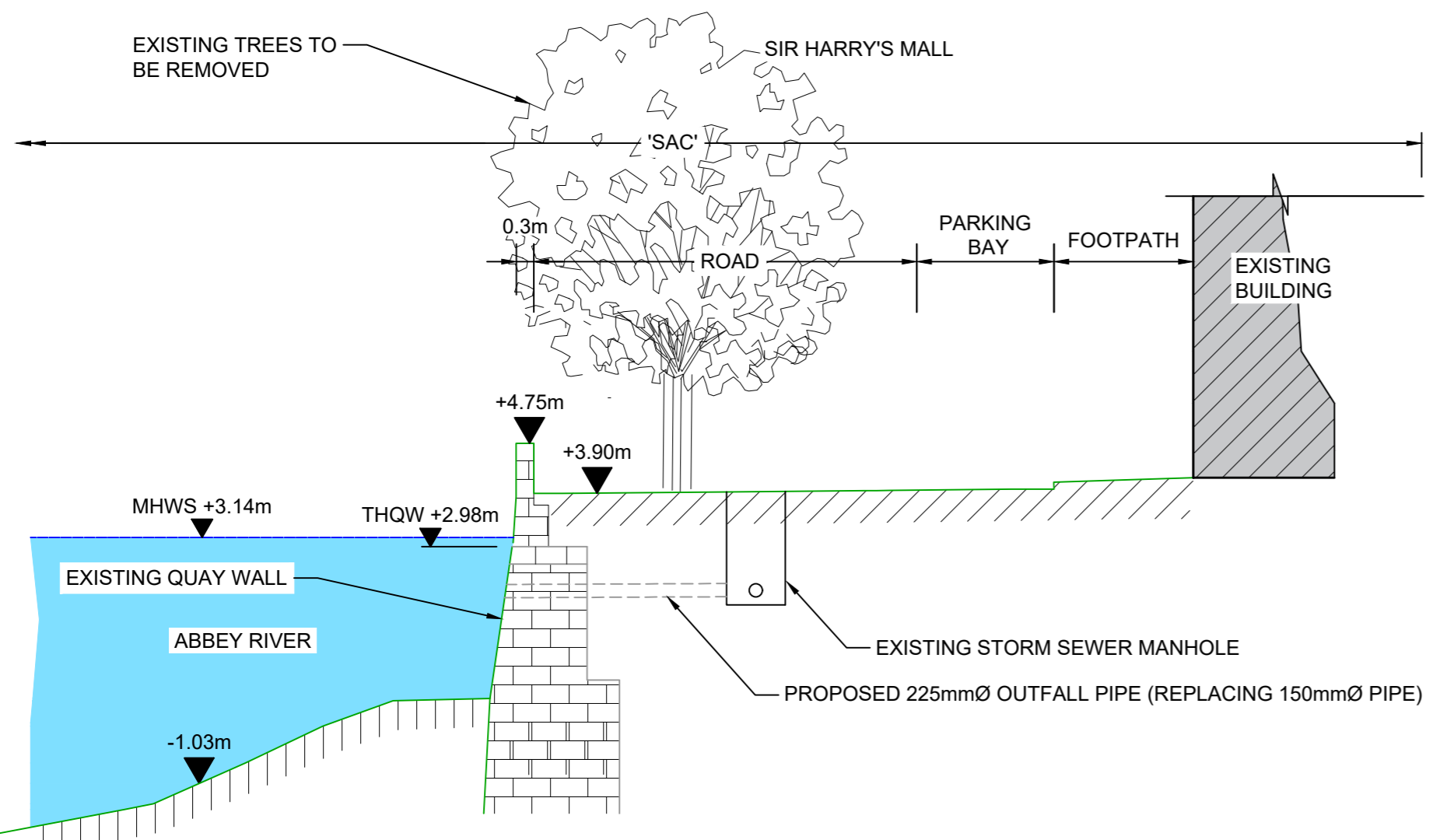


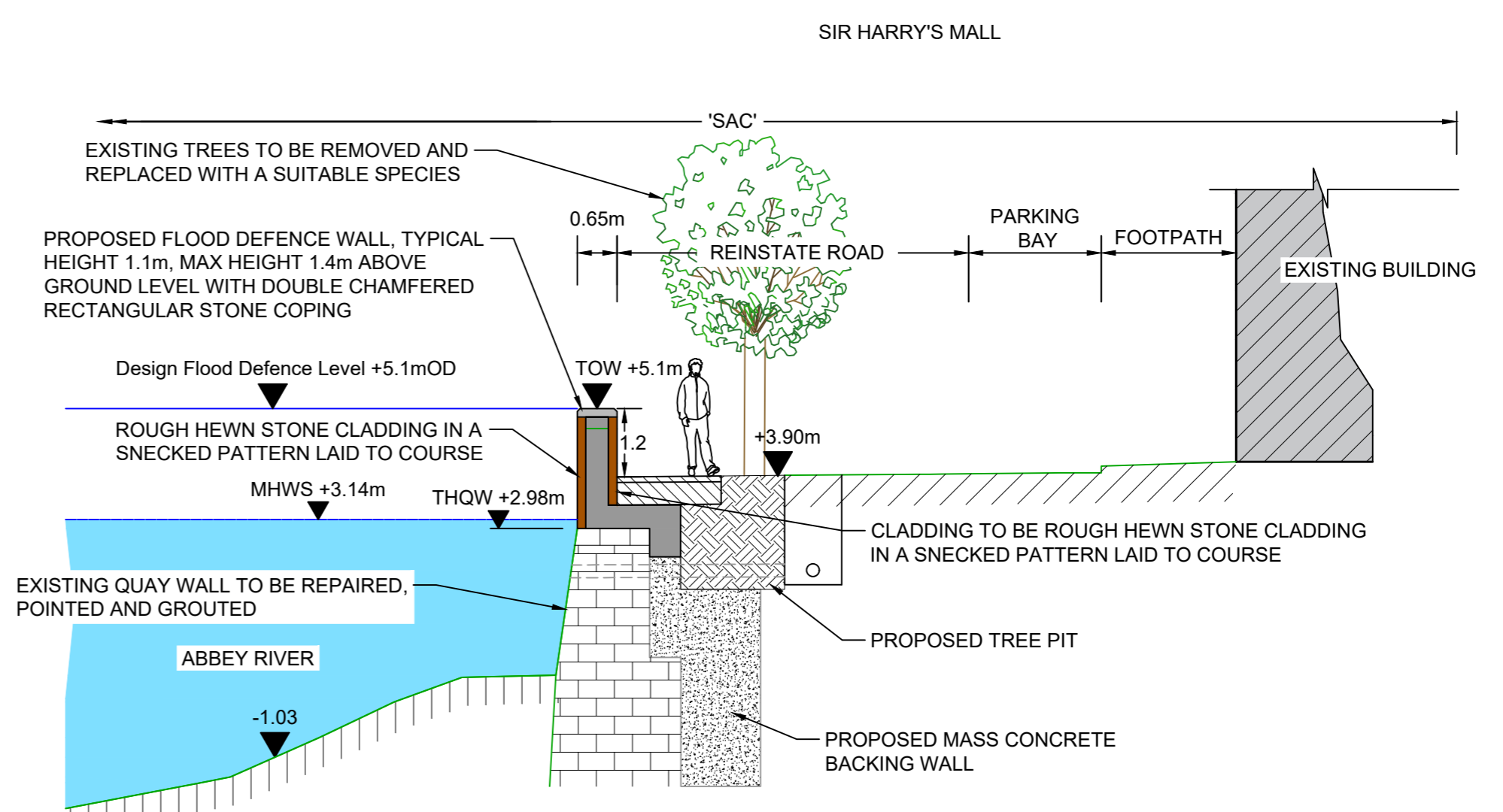
**AREA A9
CROSS-SECTION A9-1
CH 2945m
EXISTING**



**AREA A9
CROSS-SECTION A9-1
CH 2945m
PROPOSED**



**AREA A10
CROSS-SECTION A10-1
CH 2988m
EXISTING**



**AREA A10
CROSS-SECTION A10-1
CH 2988m
PROPOSED**

NOTES:
1. ALL LEVELS SHOWN ARE TO ORDNANCE DATUM MALIN HEAD.
2. THIS DRAWING TO BE READ IN CONJUNCTION WITH ALL RELEVANT PLANNING DRAWINGS AND DOCUMENTS.

Legend	
	Proposed Reinforced Concrete Structure
	Stone Cladding
	Coping
	Proposed Bitmac Surface and Base
	THQW Top of Historic Quay Wall (approx. level)

 Nicholas de Jong Associates URBAN DESIGN	Client Limerick City & County Council 	Job Title Scale at A1: 1:100 Discipline: Infrastructure	 50 Ringsend Road, Dublin 4, D04 T6X0, Ireland t: +353 1 233 4455 f: +353 1 668 3169 www.arup.com	Drawing Title Area A9 and A10 Cross Sections Job No: 265545 Drawing No: KIFRS-C-112 Drawing Status: Planning Issue: PL1
Issue: PL1 Date: 19/12/19 By: TD Chkd: MM Appd: KL	Do not scale © Arup			